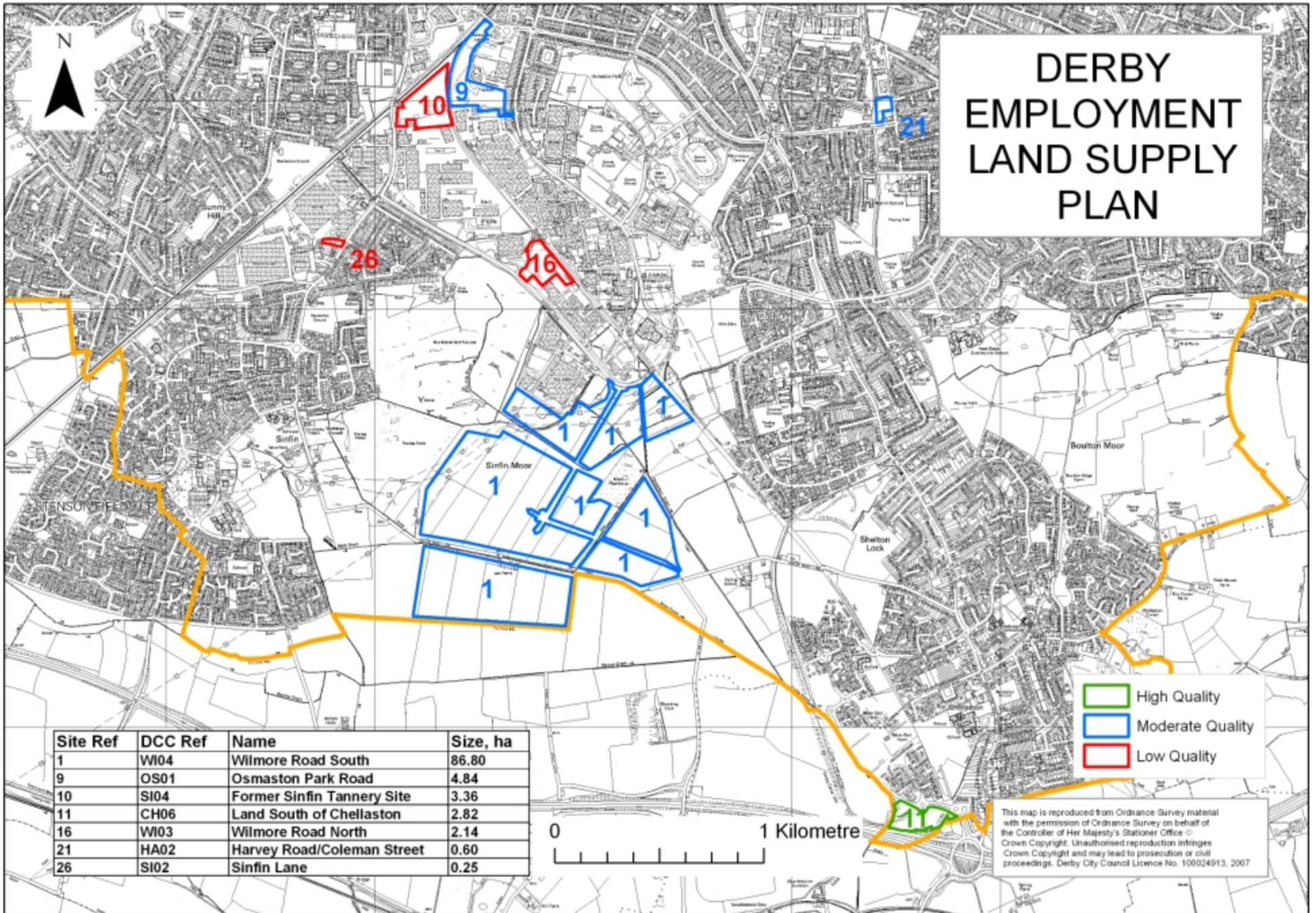


# DERBY EMPLOYMENT LAND SUPPLY PLAN



Site Ref	DCC Ref	Name	Size, ha
1	WI04	Wilmore Road South	86.80
9	OS01	Osmaston Park Road	4.84
10	SI04	Former Sinfin Tannery Site	3.36
11	CH06	Land South of Chellaston	2.82
16	WI03	Wilmore Road North	2.14
21	HA02	Harvey Road/Coleman Street	0.60
26	SI02	Sinfin Lane	0.25

- High Quality
- Moderate Quality
- Low Quality

This map is reproduced from Ordnance Survey material with the permission of Ordnance Survey on behalf of the Controller of Her Majesty's Stationery Office © Crown Copyright. Unauthorised reproduction infringes Crown Copyright and may lead to prosecution or civil proceedings. Derby City Council Licence No. 100024913, 2007

0 1 Kilometre

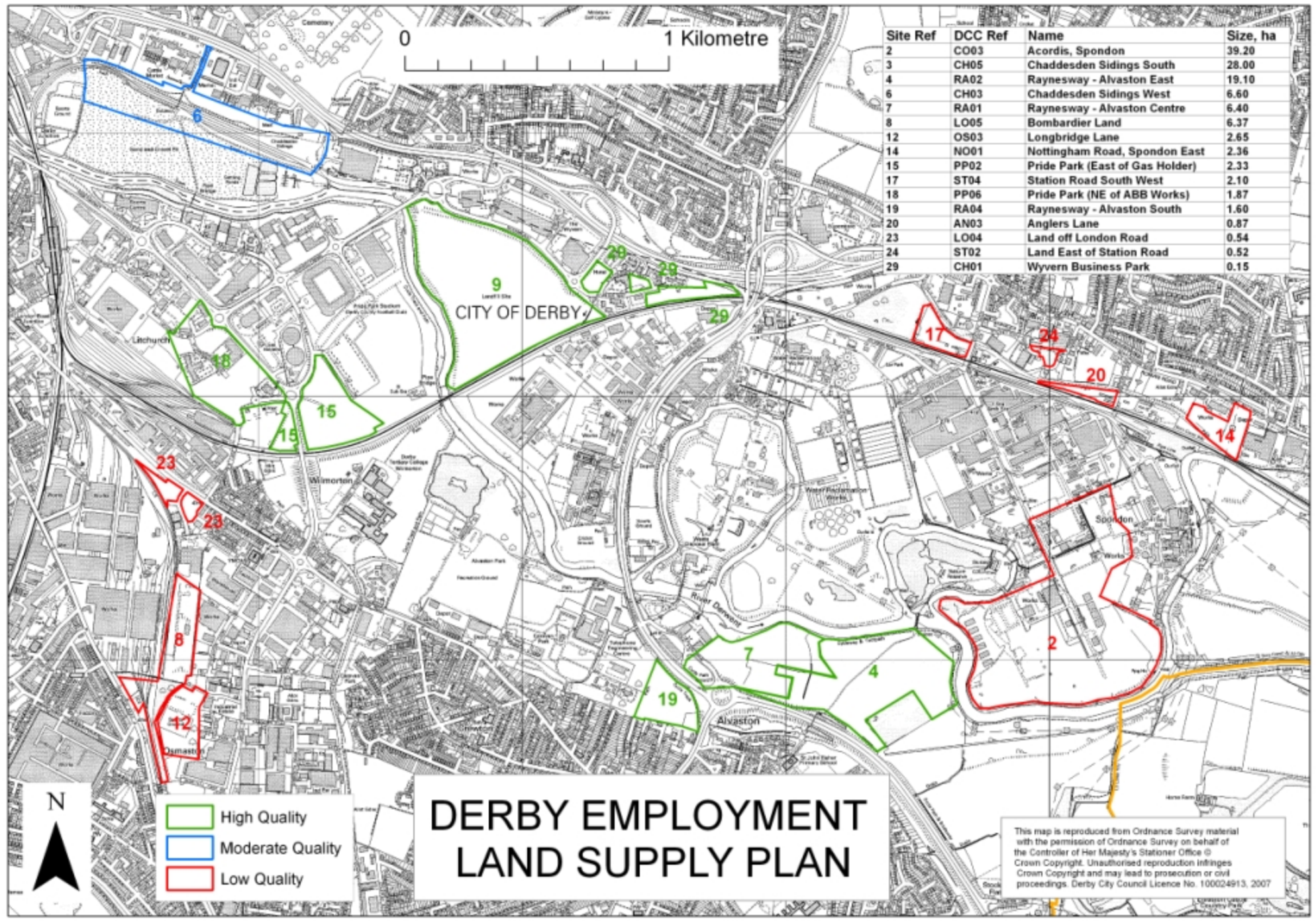
Site Ref	DCC Ref	Name	Size, ha
2	CO03	Acordis, Spondon	39.20
3	CH05	Chaddesden Sidings South	28.00
4	RA02	Raynesway - Alvaston East	19.10
6	CH03	Chaddesden Sidings West	6.60
7	RA01	Raynesway - Alvaston Centre	6.40
8	LO05	Bombardier Land	6.37
12	OS03	Longbridge Lane	2.65
14	NO01	Nottingham Road, Spondon East	2.36
15	PP02	Pride Park (East of Gas Holder)	2.33
17	ST04	Station Road South West	2.10
18	PP06	Pride Park (NE of ABB Works)	1.87
19	RA04	Raynesway - Alvaston South	1.60
20	AN03	Anglers Lane	0.87
23	LO04	Land off London Road	0.54
24	ST02	Land East of Station Road	0.52
29	CH01	Wyvern Business Park	0.15

CITY OF DERBY

- High Quality
- Moderate Quality
- Low Quality

# DERBY EMPLOYMENT LAND SUPPLY PLAN

This map is reproduced from Ordnance Survey material with the permission of Ordnance Survey on behalf of the Controller of Her Majesty's Stationer Office © Crown Copyright. Unauthorised reproduction infringes Crown Copyright and may lead to prosecution or civil proceedings. Derby City Council Licence No. 100024913, 2007



# DERBY EMPLOYMENT LAND SUPPLY PLAN



0 1 Kilometre



- High Quality
- Moderate Quality
- Low Quality

Site Ref	DCC Ref	Name	Size, ha
22	SI03	Sir Frank Whittle Way	0.59
25	MA04	Mansfield Road East, Meteor Centre	0.25
27	MA06	Mansfield Road	0.24
28	CA01	Cathedral Road	0.20
30	FR02	Corner of Ford Street & Friar Gate	0.12
31	CA04	Cathedral Road	0.10

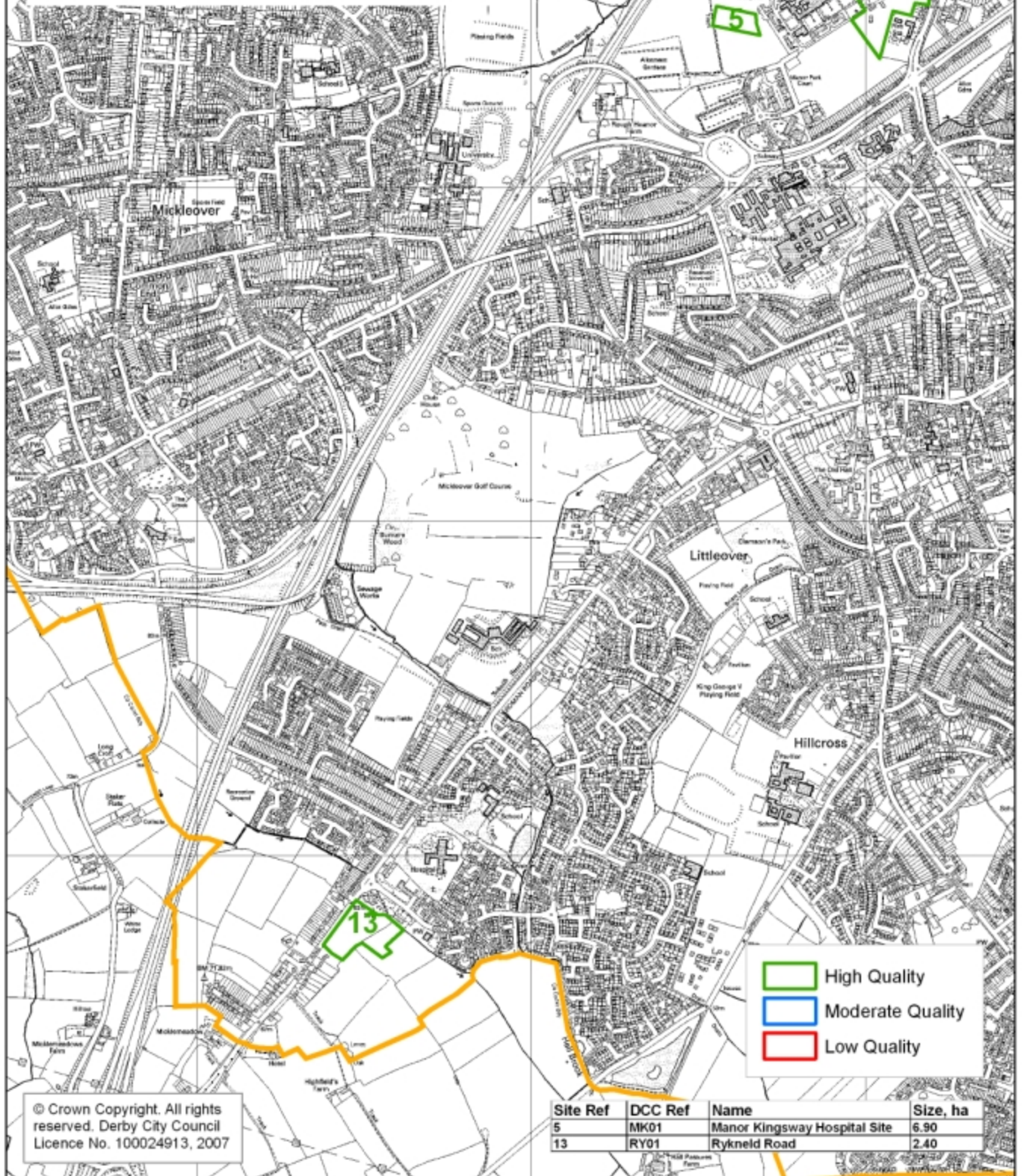
© Crown Copyright. All rights reserved. Derby City Council Licence No. 100024913, 2007

# DERBY EMPLOYMENT LAND SUPPLY PLAN

N



0 1 Kilometre



© Crown Copyright. All rights reserved. Derby City Council Licence No. 100024913, 2007

Site Ref	DCC Ref	Name	Size, ha
5	MK01	Manor Kingsway Hospital Site	6.90
13	RY01	Rykneld Road	2.40