

DATED 13th November 2025

**Derby City Council (Reigate Primary) (Moving Vehicle Restrictions)
(Amendment to Map Based Schedule) (No.68) Order 2024**

**Derby City Council (Reigate Primary) (Moving Vehicle Restrictions)
(Amendment to Map Based Schedule) (No.68) Order 2024**

Derby City Council ("the Council") in exercise of its powers under Sections 1, 2, and 4 of the Road Traffic Regulation Act 1984 ("the 1984 Act"), the Road Traffic Act 1991 ("the 1991 Act"), the Traffic Management Act 2004 ("the 2004 Act") and of all other enabling powers, and after consultation with the Chief Officer of Police in accordance with Part III of Schedule 9 to the 1984 Act hereby makes the following Order:

1. This Order may be cited as the Derby City Council (Reigate Primary) (Moving Vehicle Restrictions) (Amendment to Map Based Schedule) (No.68) Order 2024 and shall come into operation for all purposes on 20th November 2025.

Definitions

2. In this Order

- 2.1 The following words shall have the following meanings;

"Principal Order" means the Derby City Council (Moving Vehicle Restrictions) (Conversions to Map Based Schedule) (Consolidation) (Principal) Order 2014 as amended or modified by any subsequent order or any order that consolidates any of those aforesaid orders.

"Subsequent Order" means any order made prior to this Order which amends or modifies the Principal Order including an order giving permanent effect to the restrictions of an Experimental order but does not include an Experimental order.

- 2.2 Except where otherwise stated the definitions, meanings and interpretations in the Principal Order shall equally apply to this Order.
- 2.3 The restrictions imposed by this Order shall be in addition to and not in derogation of any restrictions or requirements imposed by any Regulations made or having effect as if made under the Act of 1984 or by or under any other enactment.

Purpose

- 3.1 This Order amends the Principal Order and supersedes any Subsequent Order to the extent that in Schedule 2 of the Principal Order those pages of the Map listed in Column 1 of Schedule 1 of this Order shall be replaced as detailed in Column 2 of that Schedule by the pages and plans to be found in Schedule 2 of this Order.
- 3.2 Any restrictions indicated on the plans to be inserted in the Map listed in Column 2 of Schedule 1 pursuant to Article 3.1 of this Order which are shown in the Map as being suspended by an Experimental order will remain suspended until such time as the Experimental order is revoked or ceases to have effect.

Dated this 13th day of November 2025


Authorised Officer

THE COMMON SEAL of
DERBY CITY COUNCIL
was hereunto affixed
in the presence of:

)
)
)
)


Authorised Officer



SCHEDULE 1

Para.	Column 1 (The pages and plans listed in this column refer to pages of the Map in Schedule 2 of the Principal Order that are to be removed from that Map)	Column 2 (The pages and plans as contained in Schedule 2 of this Order listed in this column replace the pages referred to in the corresponding paragraph of Column 1 of this Schedule)
1.	The Moving Vehicle Restriction Map Index / Revision Log dated 29 th September 2025.	The Moving Vehicle Restriction Map Index / Revision Log dated 20 th November 2025.
2.	MV Overview Map (Revision 13) dated 25 th August 2025	MV Overview Map (Revision 14) dated 20 th November 2025.
3.	No Map Tiles	Area Code E19 dated 20 th November 2025. Area Code E20 dated 20 th November 2025.

		Area Code F19 dated 20 th November 2025.
--	--	---

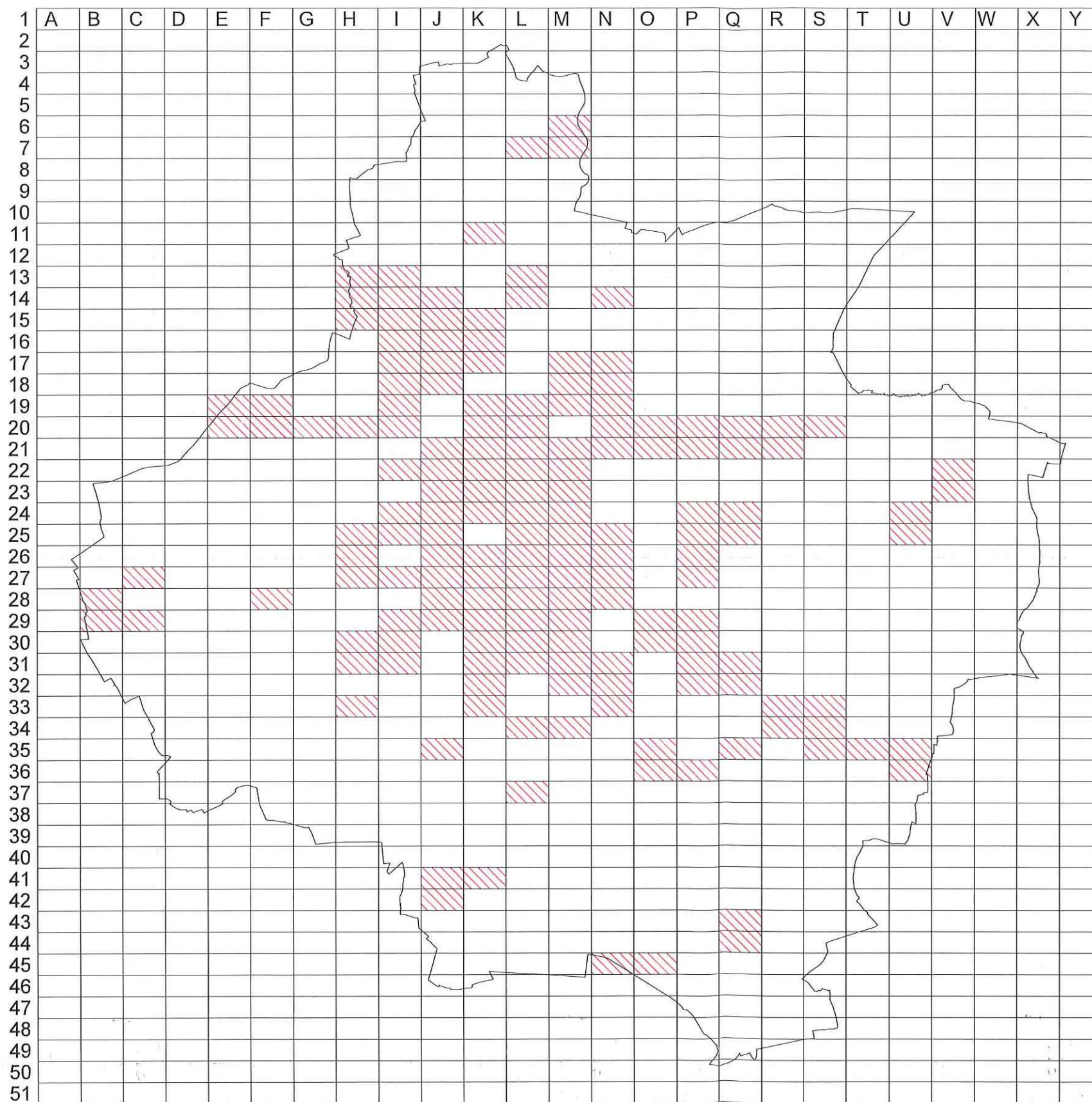
SCHEDULE 2

(New Map Index, Restriction Type and Plans to be inserted into the Map)

Moving Vehicle Restriction - Index / Revision Log

Grid Ref	Sheet Revision No.	Date of Effect	Grid Ref	Sheet Revision No.	Date of Effect
Overview Map	14	20th November 2025	L 23	8	21st March 2025
Restriction Type Index Pg 1	7	12th August 2025	L 24	2	11th September 2023
Restriction Type Index Pg 2	18	12th August 2025	L 25	1	12th December 2014
Key to Specific Exemptions	2	25th May 2018	L 26	2	4th October 2021
B 28		7th May 2024	L 27	1	27th March 2017
B 29		7th May 2024	L 28	1	27th March 2017
C 27		2nd May 2014	L 29	2	24th September 2025
C 29		7th May 2024	L 30	2	24th September 2025
E 19		20th November 2025	L 31		2nd May 2014
E 20		20th November 2025	L 34		2nd May 2014
F 19		20th November 2025	L 37		2nd May 2014
F 20	1	19th September 2016	M 6		2nd May 2014
F 28		2nd May 2014	M 7		2nd May 2014
G 20		2nd May 2014	M 17		2nd May 2014
H 13	1	12th May 2025	M 18	1	30th June 2017
H 14		2nd May 2014	M 21	1	9th December 2019
H 15		2nd May 2014	M 22		2nd May 2014
H 20		2nd May 2014	M 23	2	12th December 2014
H 25		2nd May 2014	M 24		2nd May 2014
H 26	1	9th March 2020	M 25	1	29th September 2025
H 27		2nd May 2014	M 26	1	29th September 2025
H 30	1	15th December 2017	M 27	1	22nd July 2025
H 31		2nd May 2014	M 28	2	22nd July 2025
H 33		2nd May 2014	M 29	1	27th February 2015
H 35		7th September 2023	M 30		2nd May 2014
H 36		7th September 2023	M 31		2nd May 2014
I 13		2nd May 2014	M 32	1	29th August 2023
I 14		2nd May 2014	M 34		2nd May 2014
I 15		2nd May 2014	N 14		2nd May 2014
I 16		2nd May 2014	N 17		2nd May 2014
I 17	1	8th October 2016	N 18		2nd May 2014
I 18		2nd May 2014	N 19		2nd May 2014
I 19		2nd May 2014	N 20		2nd May 2014
I 20		2nd May 2014	N 21	1	29th February 2016
I 22		2nd May 2014	N25		6th February 2015
I 23		2nd May 2014	N 26	1	9th May 2016
I 24		2nd May 2014	N 27	2	9th May 2016
I 25		2nd May 2014	N 28		13th October 2014
I 27		12th August 2025	N 31		2nd May 2014
I 29		2nd May 2014	N 32		2nd May 2014
I 30	1	19th December 2016	N 33		2nd May 2014
I 31	1	19th December 2016	N 45	1	24th October 2016
I 35		7th September 2023	O 20		2nd May 2014
J 14		2nd May 2014	O 21		2nd May 2014
J 15		2nd May 2014	O 29	2	28th July 2025
J 16		2nd May 2014	O 30	2	28th July 2025
J 17		6th June 2023	O 35	1	19th December 2016
J 18		6th June 2023	O 36		2nd May 2014
J 21	2	11th June 2021	O 45		24th October 2016
J 22	1	29th September 2014	P 20		4th October 2023
J 23		2nd May 2014	P 21		2nd May 2014
J 24		2nd May 2014	P 24	2	10th August 2015
J 25		2nd May 2014	P 25		2nd May 2014
J 26	1	12th August 2025	P 26		2nd May 2014
J 27	1	12th August 2025	P 27		2nd May 2014
J 28		2nd May 2014	P 29	2	28th July 2025
J 29		22nd January 2015	P 30	2	28th July 2025
J 35		2nd May 2014	P 31		1st October 2018
J 41		22nd May 2023	P 32		1st October 2018
J 42	1	22nd May 2023	P 36		2nd May 2014
K 11		22nd May	Q 20		25th August 2025
K 15		2nd May 2014	Q 21	1	25th August 2025
K 16		2nd May 2014	Q 24	2	10th August 2015
K 17		2nd May 2014	Q 25		2nd May 2014
K 19	1	19th December 2016	Q 31		1st October 2018
K 20	1	19th December 2016	Q 32	1	1st October 2018
K 21	1	29th September 2014	Q 35		2nd May 2014
K 22	1	29th September 2014	Q 43		2nd May 2014
K 23	5	7th February 2022	Q 44		2nd May 2014
K 24		2nd May 2014	R 20		25th August 2025
K 26	1	4th October 2021	R 21		25th August 2025
K 27		2nd May 2014	R 33		2nd May 2014
K 28		2nd May 2014	R 34		2nd May 2014
K 29	2	24th September 2025	S 20		2nd May 2014
K 30	3	24th September 2025	S 33		2nd May 2014
K 31		2nd May 2014	S 34	2	23rd January 2015
K 32	1	22nd March 2021	S 35		2nd May 2014
K 33		2nd May 2014	T 35		2nd May 2014
K 41		22nd May 2023	U 24		2nd May 2014
L 7		2nd May 2014	U 25		2nd May 2014
L 13	1	22nd July 2019	U 35		2nd May 2014
L 14	1	22nd July 2019	U 36		2nd May 2014
L 20	1	9th December 2019	V 22	1	16th March 2020
L 21	3	9th December 2019	V 23	3	20th July 2020
L 22	5	22nd November 2021			

Date: 20th November 2025



Derby City Council

Overview Map

Revision No - 14

Date - 20th November 2025

KEY



Area Code Tiles
with a Restriction



City Boundary



Roads excluded from the
Civil Enforcement Area

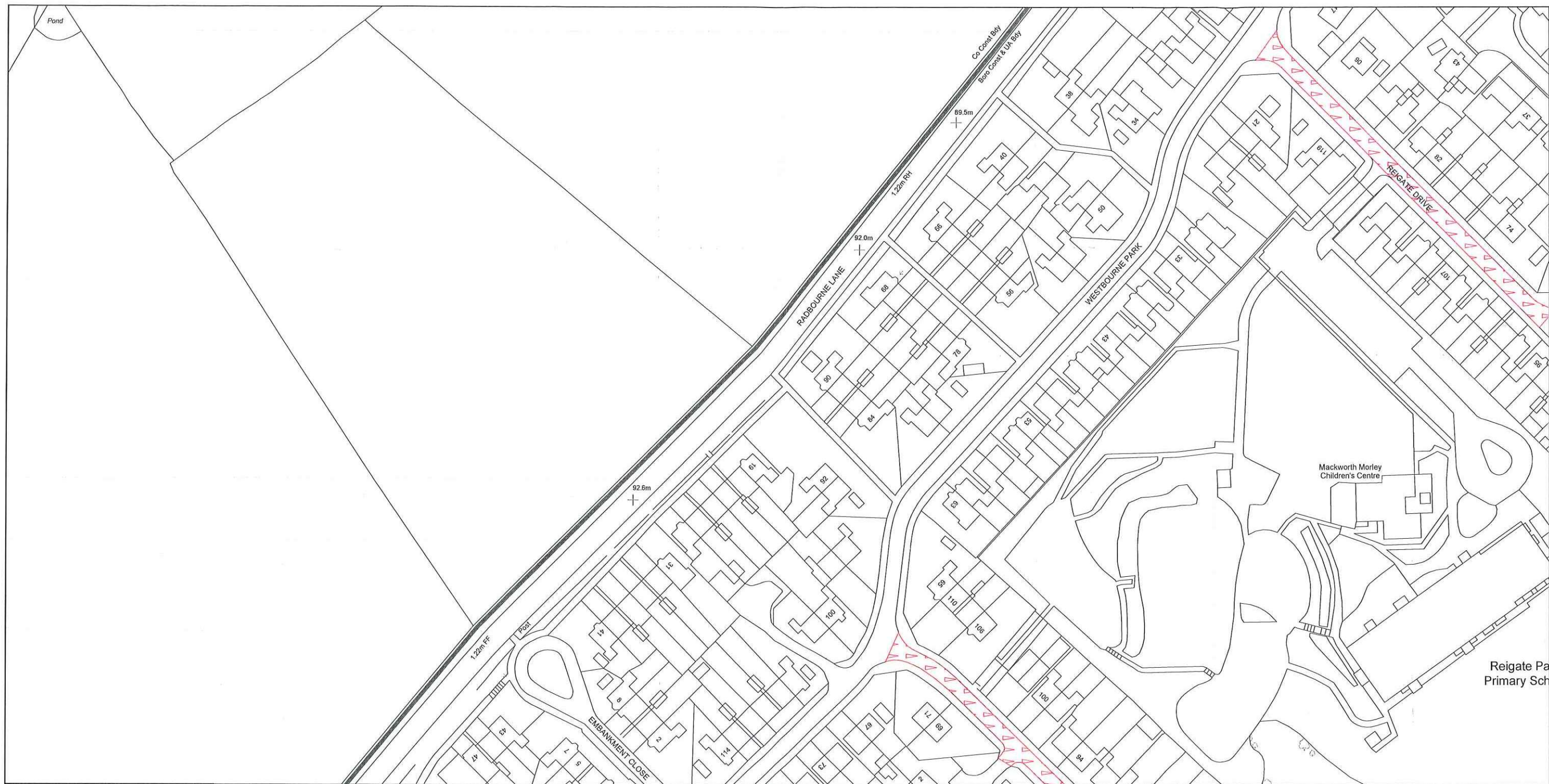





Scale - NTS






© Crown Copyright and Database Rights
Ordnance Survey
2025.

Licence Number: 100024913






 Derby City Council	Drawing Title: Derby City Council Moving Vehicle Restrictions Principal Order		Area Code: E 19	Map Scale on A3: 1:1250	 © Crown Copyright and Database Rights Ordnance Survey 2025. Licence Number: 100024913
			Effective Date: 20th November 2025		
			Revision Number:	Department: Traffic and Transportation Telephone Number: (01332) 293111	



 Derby City Council	Derby City Council Moving Vehicle Restrictions Principal Order		Area Code: E 20	Map Scale on A3: 1:1250	 © Crown Copyright and Database Rights Ordnance Survey 2025. Licence Number: 100024913
			Effective Date: 20th November 2025		
			Revision Number:		
			Department: Traffic and Transportation	Telephone Number: (01332) 293111	



 Derby City Council	<p>Drawing Title:</p> <p>Derby City Council Moving Vehicle Restrictions Principal Order</p>		<p>Area Code: F 19</p> <p>Effective Date: 20th November 2025</p> <p>Revision Number: 1</p>	<p>Map Scale on A3: 1:1250</p> <p>Department: Traffic and Transportation</p> <p>Telephone Number: (01332) 293111</p>	 © Crown Copyright and Database Rights Ordnance Survey 2025. Licence Number: 100024913
---	---	---	--	--	---

