






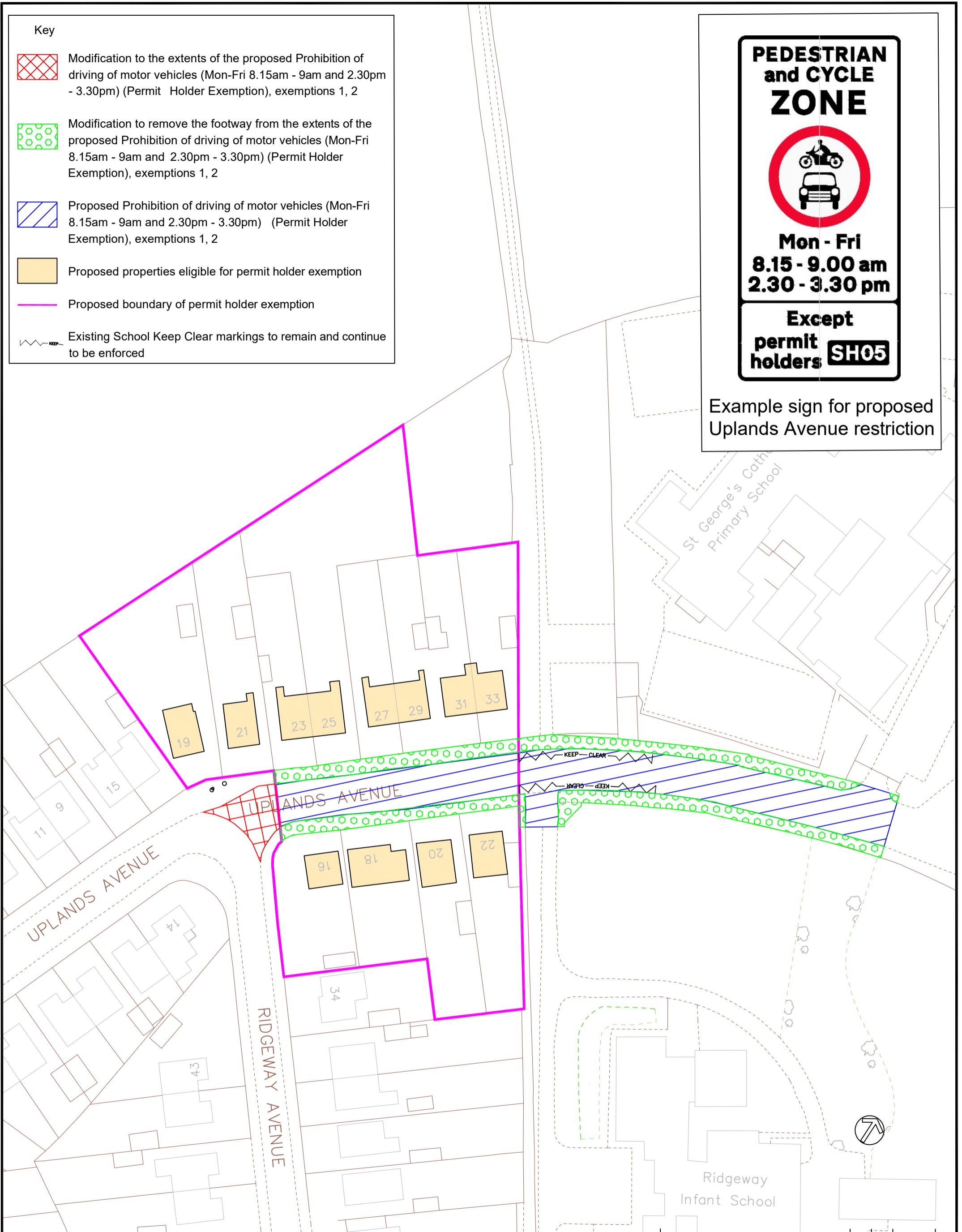


Key

-  Modification to the extents of the proposed Prohibition of driving of motor vehicles (Mon-Fri 8.15am - 9am and 2.30pm - 3.30pm) (Permit Holder Exemption), exemptions 1, 2
-  Modification to remove the footway from the extents of the proposed Prohibition of driving of motor vehicles (Mon-Fri 8.15am - 9am and 2.30pm - 3.30pm) (Permit Holder Exemption), exemptions 1, 2
-  Proposed Prohibition of driving of motor vehicles (Mon-Fri 8.15am - 9am and 2.30pm - 3.30pm) (Permit Holder Exemption), exemptions 1, 2
-  Proposed properties eligible for permit holder exemption
-  Proposed boundary of permit holder exemption
-  Existing School Keep Clear markings to remain and continue to be enforced



Example sign for proposed Uplands Avenue restriction



© Crown copyright and database rights 2020 Ordnance Survey 100024913

AMENDMENT DETAILS

By	Chkd	Date	No.
EJ	AR	Feb 22	A



COMMUNITIES AND PLACE DIRECTORATE
 Strategic Director for Communities and Place
 Rachel North
 The Council House
 Corporation Street
 Derby DE1 2FS
 Tel (01332) 293111

PROJECT TITLE
 Blagreaves ATF

DRAWING TITLE
 Uplands Avenue
 School Safe Haven Zone

DRAWN	CHECKED	APPROVED	SCALE
EJ	AR		N.T.S
Date	Date	Date	
Nov 21	Nov 21		
ORIGINAL DRAWING SIZE 297 x 420 (A3)			
R & C Project Reference No.	AT S06		
Drawing Number	AT S06 05 rev A		