


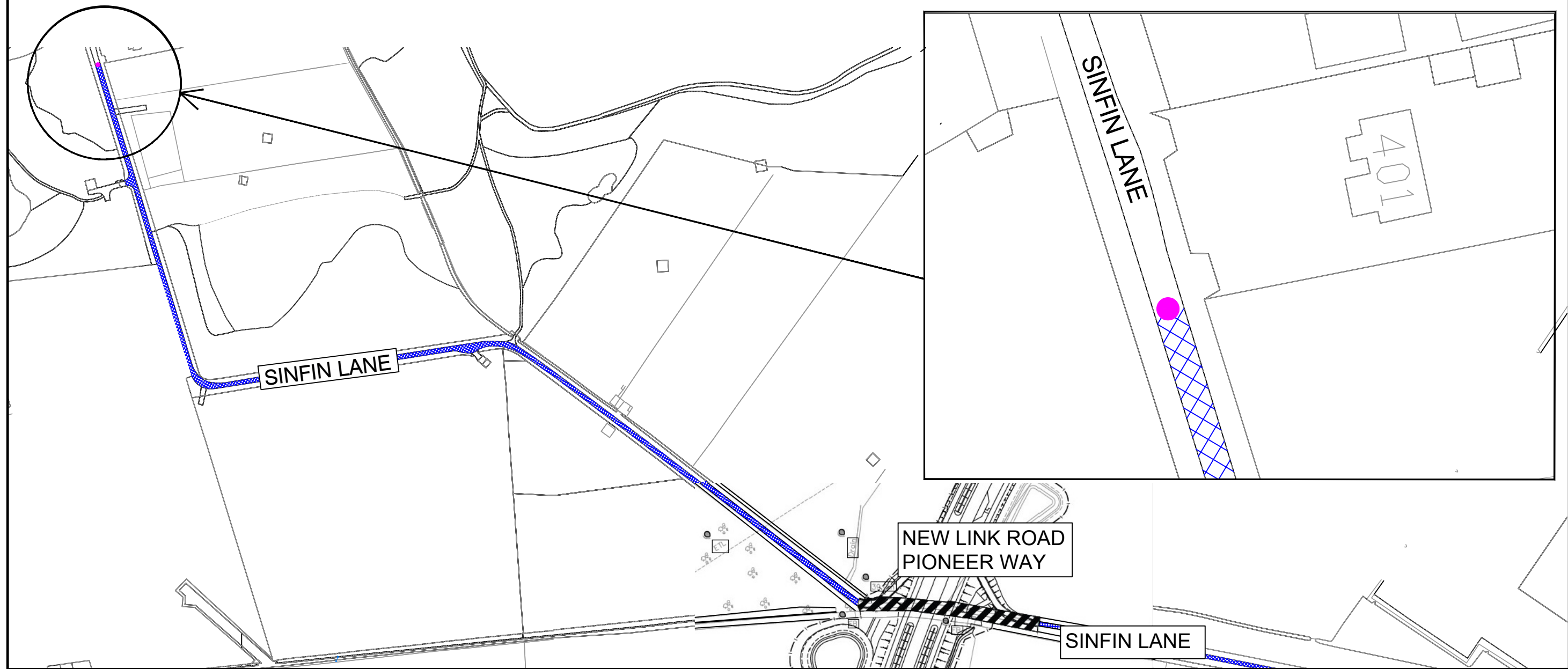


KEY

-  Proposed prohibition of driving motor vehicles (except for access). (See S1)
-  Existing automated retractable bollard to be retained. (See P1)
-  Proposed section of 'stopped up' highway as part of a separate Side Road Order (SRO) - for illustration only.



© Aerial photography copyright of Geoperspectives
 © Crown copyright and database rights 2024 Ordnance Survey 100024913



PLACE DIRECTORATE
 The Council House
 Corporation Street
 Derby DE1 2FS
 Tel (01332) 293111

PROJECT TITLE
 SOUTHERN DERBYSHIRE
 GROWTH ZONE
 TRAFFIC REGULATIONS

SINFIN LANE TRO

DRAWN BY DJ	CHECKED BY ABC	APPROVED BY ABC	SCALE NTS
Date MAR 26	Date MMM YY	Date MMM YY	
ORIGINAL DRAWING SIZE 420 x 297 (A3)			
Project Reference Number	SDGZ/SL-TRO/03		
Drawing Number	SL-TRO/03		